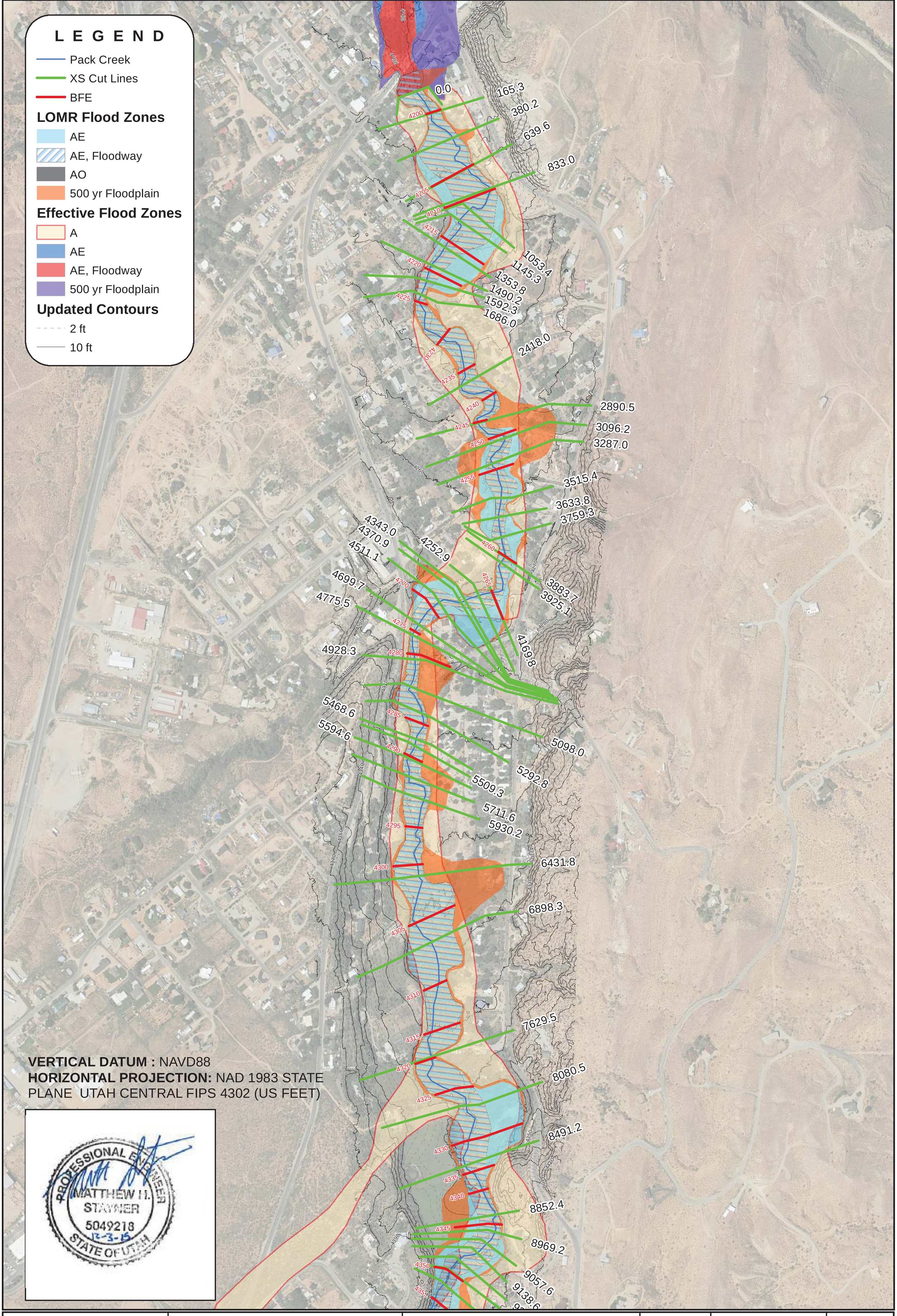

Bowen Collins & Associates, Inc.
CONSULTING ENGINEERS

GRAND COUNTY

PACK CREEK LOMR

FLOOD HAZARD WORK MAP

NORTH:

SCALE: 1 in = 500 ft

FIGURE NO. 1

P:\Grand County\441-15-01 Pack Creek LOMR\7.0 LOMR\Re-Submital 12-29-15\Backup\Pack Creek LOMR.mxd tseamons 1/4/2016

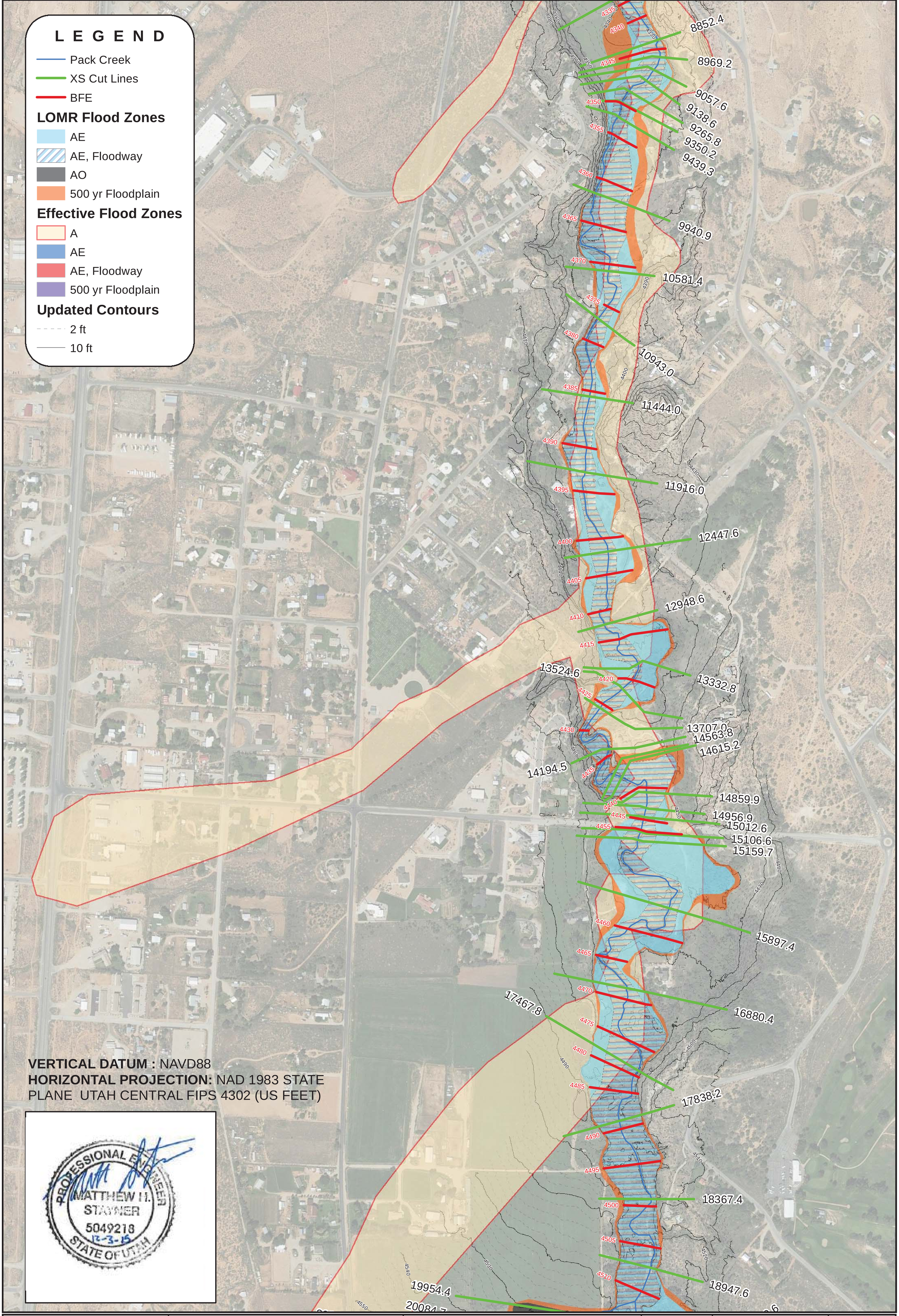

Bowen Collins & Associates, Inc.
CONSULTING ENGINEERS

GRAND COUNTY

PACK CREEK LOMR

FLOOD HAZARD WORK MAP

NORTH:

SCALE: 1 in = 500 ft

FIGURE NO. 2

P:\Grand County\441-15-01 Pack Creek LOMR\7.0 LOMR\Re-Submital 12-29-15\Backup\Pack Creek LOMR.mxd tseamons 1/4/2016

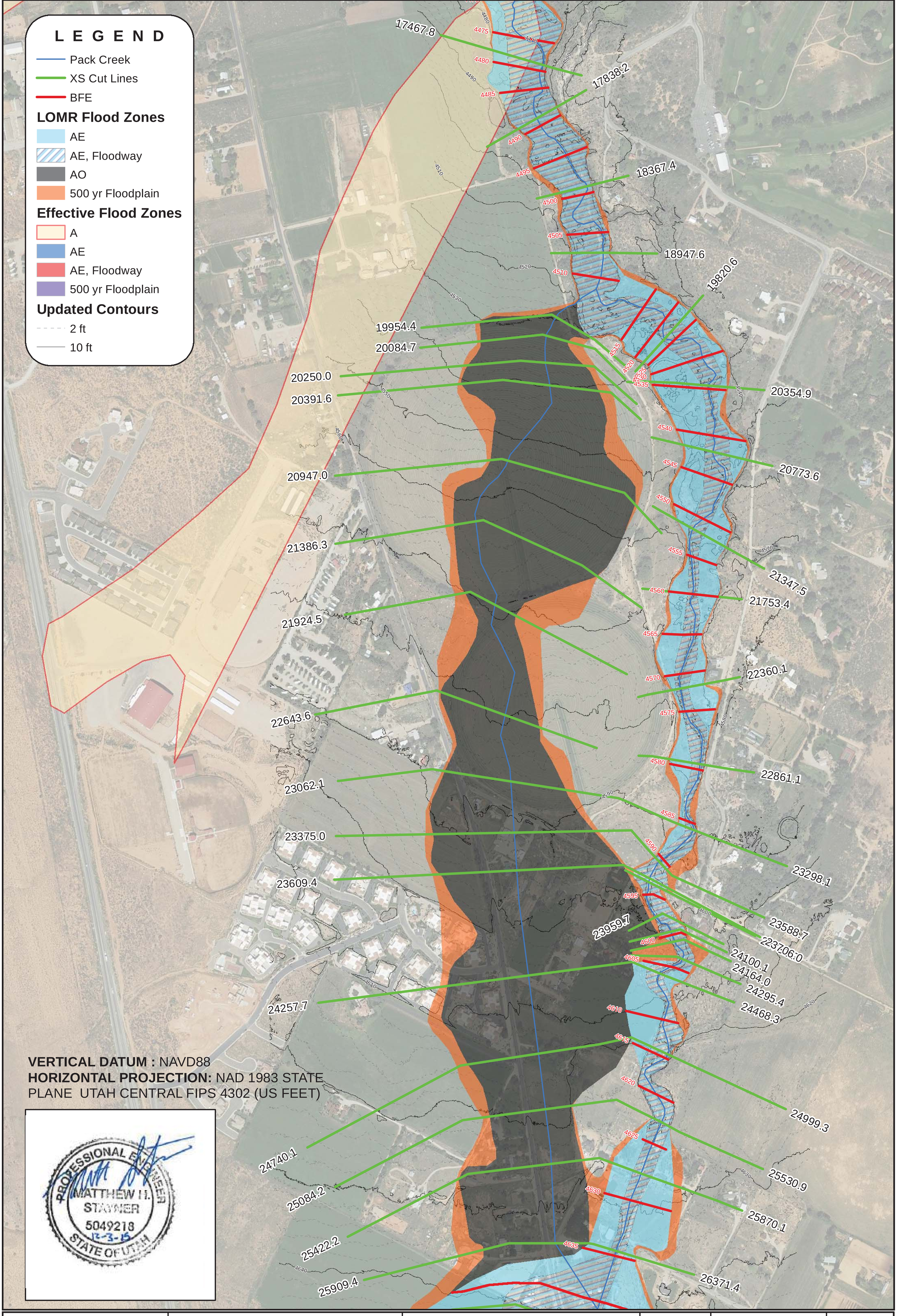

Bowen Collins & Associates, Inc. CONSULTING ENGINEERS	GRAND COUNTY PACK CREEK LOMR	FLOOD HAZARD WORK MAP	NORTH:	SCALE: 1 in = 500 ft	FIGURE NO. 3

P:\Grand County\441-15-01 Pack Creek LOMR\7.0 LOMR\Re-Submital 12-29-15\Backup\Pack Creek LOMR.mxd tseamons 1/4/2016

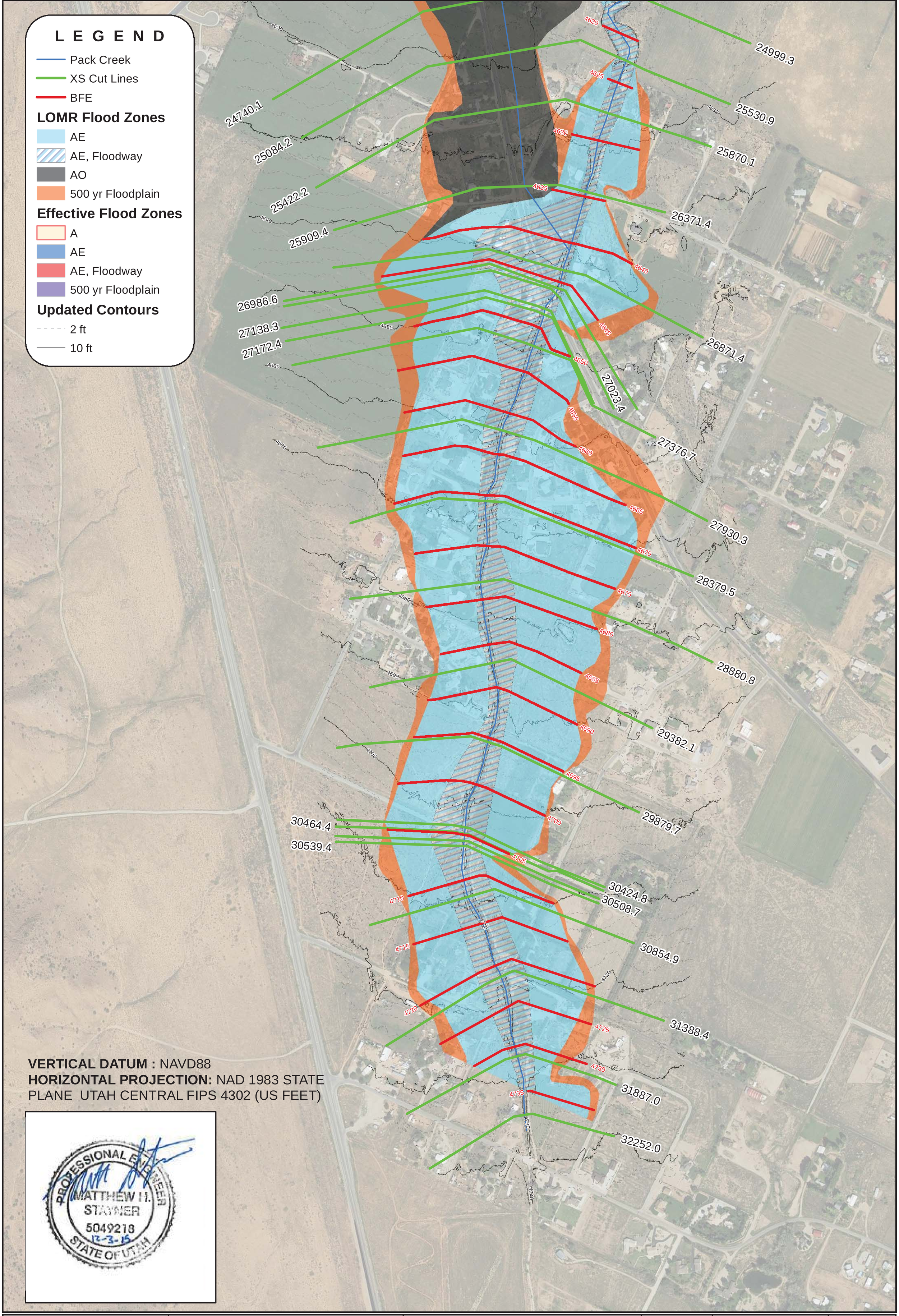

Bowen Collins & Associates, Inc.
CONSULTING ENGINEERS

GRAND COUNTY

PACK CREEK LOMR

FLOOD HAZARD WORK MAP

NORTH:

SCALE: 1 in = 500 ft

FIGURE NO. 4

P:\Grand County\441-15-01 Pack Creek LOMR\7.0 LOMR\Re-Submital 12-29-15\Backup\Pack Creek LOMR.mxd tseamons 1/4/2016