

- LEGEND**
- █ LOS A-C
 - INTERSECTION LOS A-C
 - █ LOS D
 - INTERSECTION LOS D
 - █ LOS E-F
 - INTERSECTION LOS E-F
 - RIVER


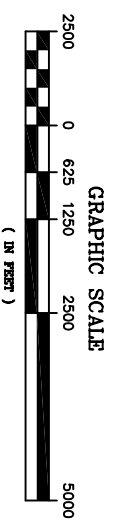
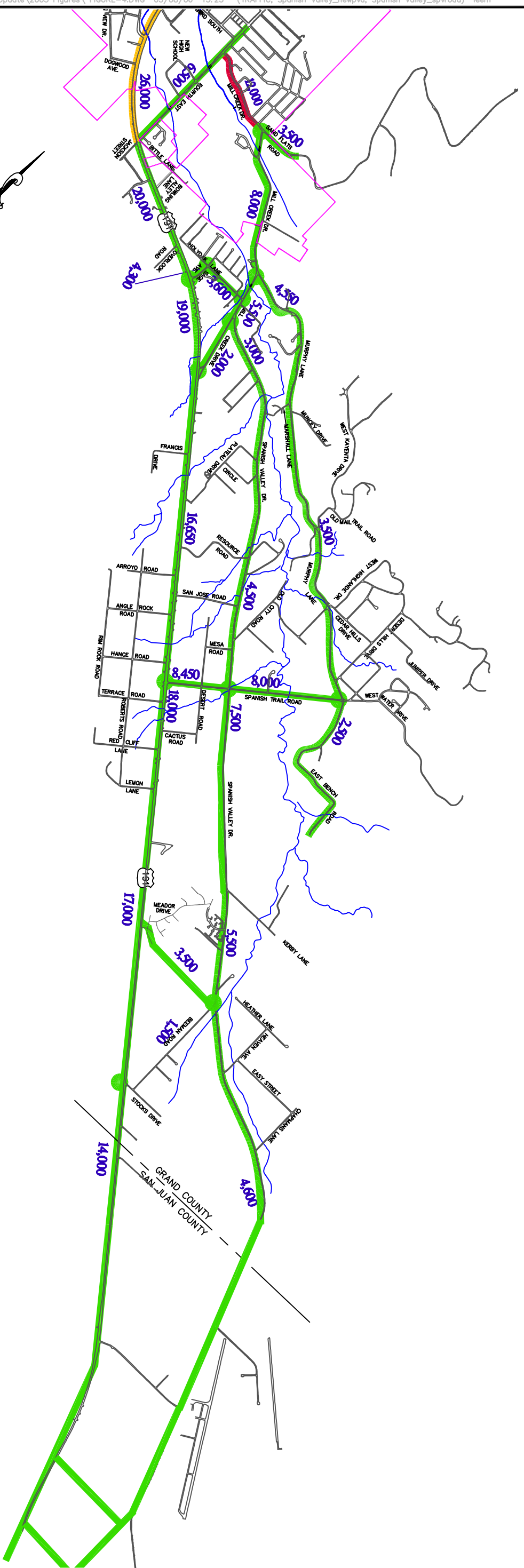


FIGURE 8

**SPANISH VALLEY LONG-RANGE
(2025) AVERAGE DAILY TRAFFIC
IMPROVEMENT SCENARIO
VOLUMES & LOS
(INTERSECTION LOS DURING PM PEAK)**